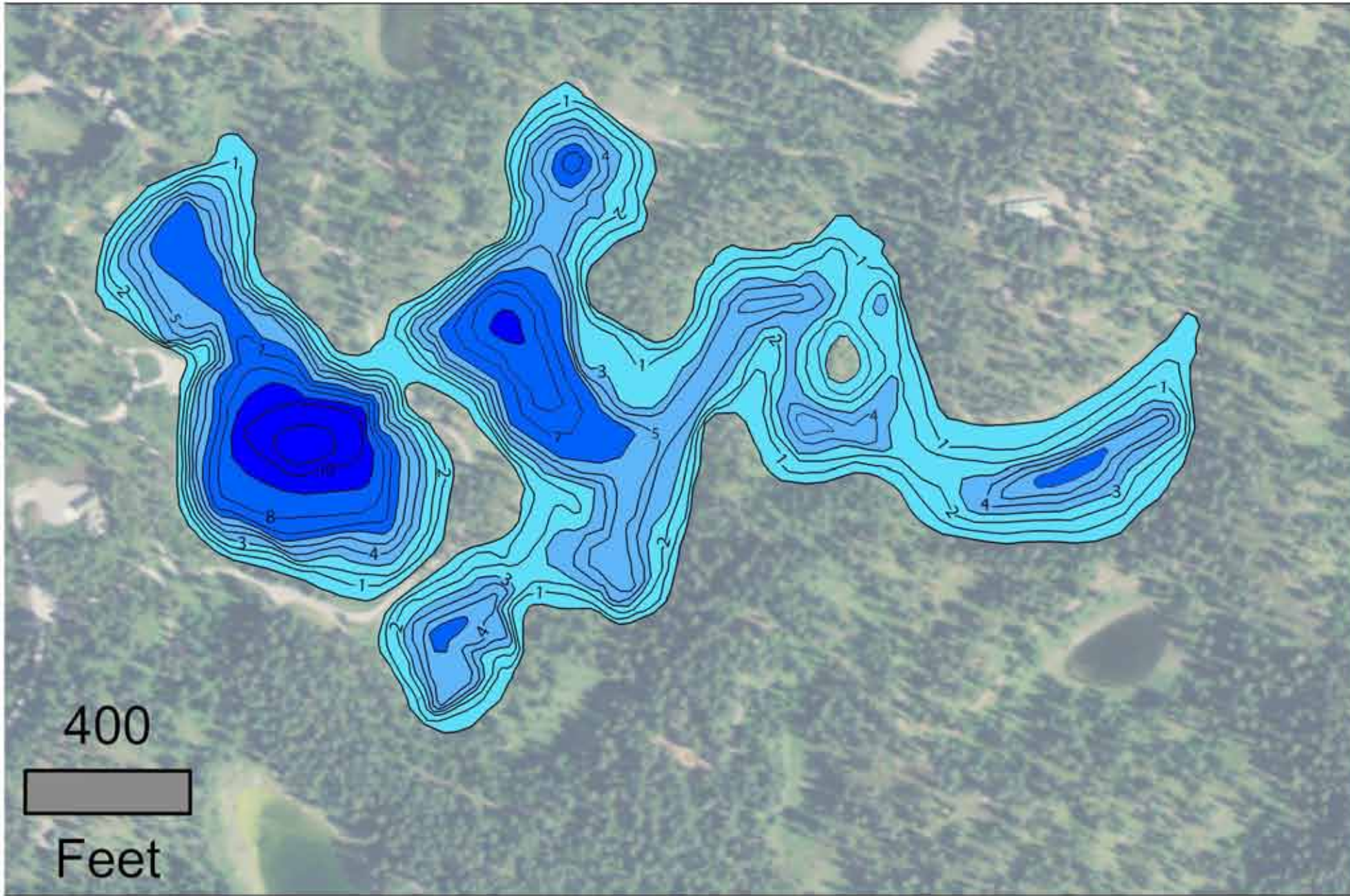






# McGilvary Lake Bathymetric Map

Map Created by Austin Curtis  
November 16, 2011

Depths measured by Bigfork Middle School 7th Grade GIS Class on October 17, 2011. Students used a GPS/Mobile computer to record depth positions. Depths were measured with a weighted rope marked by feet.



Depth in Meters	
	0 to 3
	3 to 6
	6 to 9
	9 to 12

contour intervals = 1 meter



Boy Scouts of  
America



Bigfork High  
School